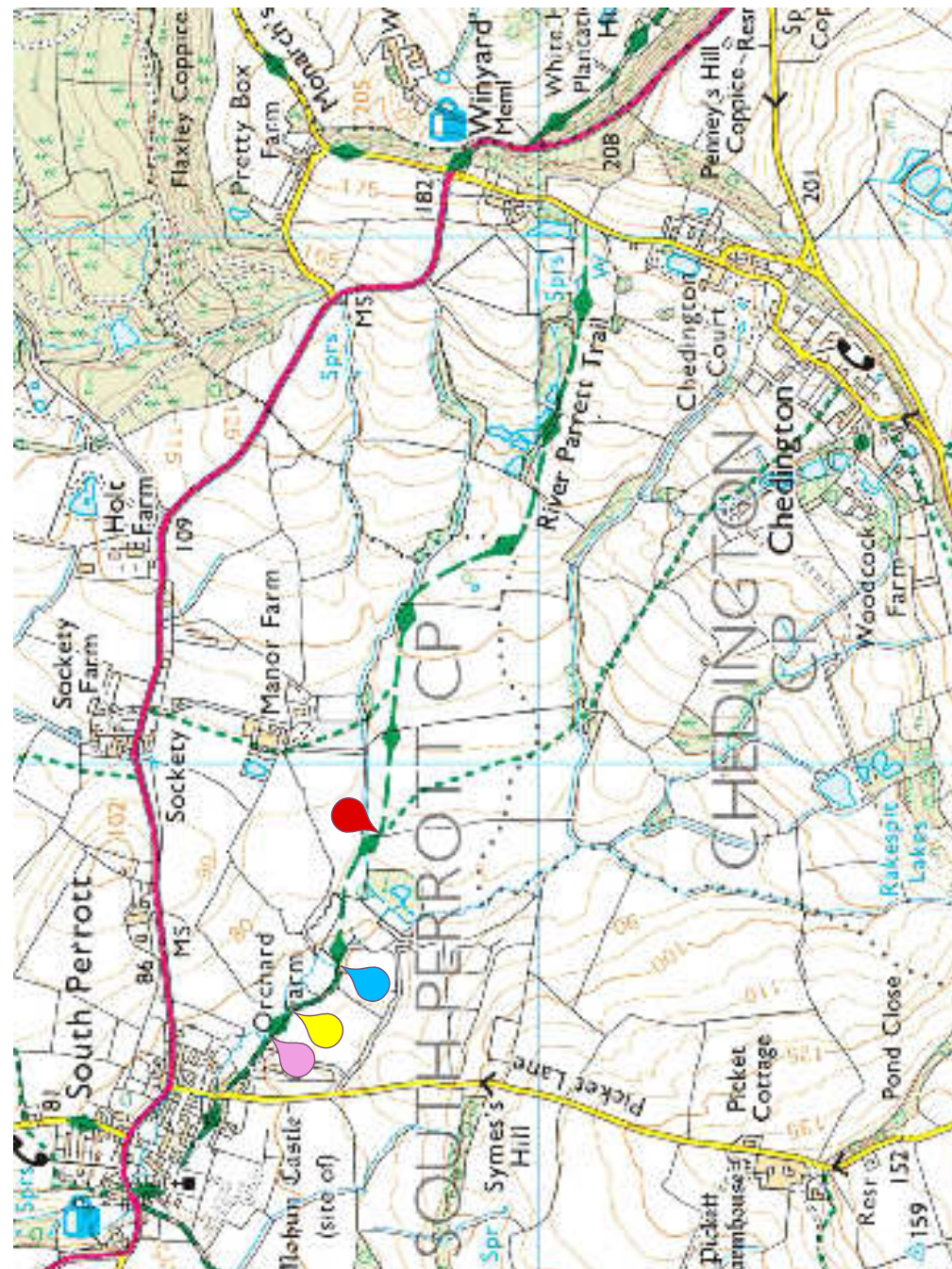


13: Shortly you will pass the steps to the National Trust woods and the Canadian war Memorial.



14: Now you arrive at Winyards Gap Pub.


The paths to Winyard's Gap & Chedington



26th July 2024


- 1: From The Baker's Arms, cross the road and walk up Church Hill to the church.
- 2: Enter the churchyard and turn left. Go through the gate in the corner and proceed along the footpath.
- 3: Go through the group of buildings and you are on Pickett Lane Turn right then immediately left, marked "Parrett Trail".

4: Continue along past a few houses and Orchard Farm on your right until you come to a fork in the path, as the photo.

 The left fork slopes down to the river and is the official footpath along the river bed for about 50 metres. Unless you want to paddle, take the right fork through the gate.




 Fork

5  Continue through the field until there is a gate on your left. Take this down to where the official path exits from the river.

6: Turn right. Soon you will come to a bridge and you will see Environment agency works. Keep left past the works and into the Millennium Green, which has some fruit trees.

7: At the end of the green there is a stile as the photo.



8: The path crosses the field diagonally to a gate. Go through the gate.

9: There is now a second gate on your left. Go through.

10: At this point the path forks. The main track to the right goes into Chedington village. As a walk, the Winyard's gap (Parrett trail) route is the more interesting. The Parrett Trail is less obvious and follows the field boundary to the left. This is the way to Winyard's gap.



11: For the rest of the way the path is fairly well marked and soon enters the grounds of Chedington Court which you will see on your right.



Chedington Court

12: The path eventually sweeps to the left towards the road. Go through the gate onto the road and turn left along the road.

